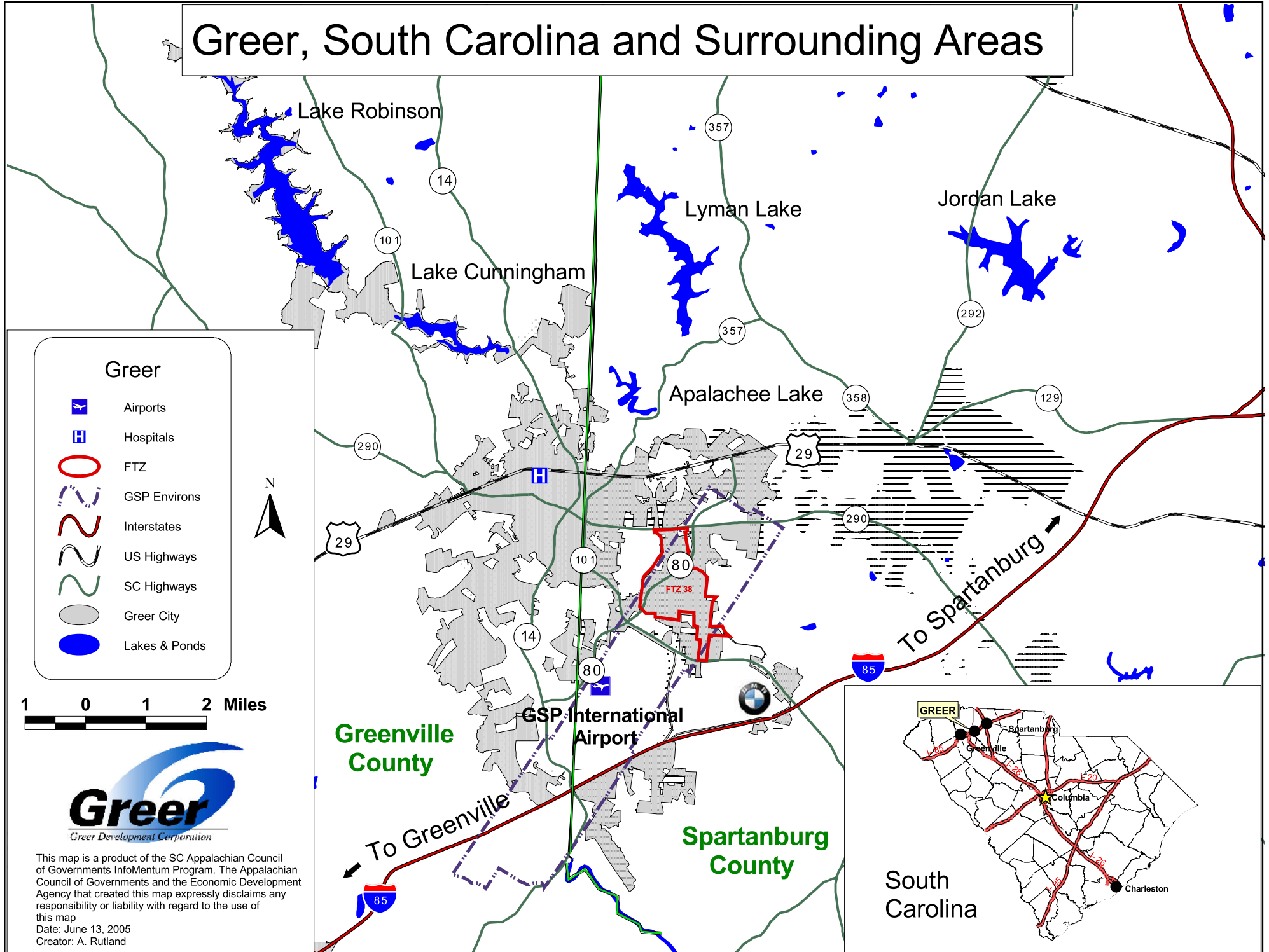











Greer, South Carolina and Surrounding Areas



Greer

-  Airports
-  Hospitals
-  FTZ
-  GSP Environs
-  Interstates
-  US Highways
-  SC Highways
-  Greer City
-  Lakes & Ponds



This map is a product of the SC Appalachian Council of Governments InfoMentum Program. The Appalachian Council of Governments and the Economic Development Agency that created this map expressly disclaims any responsibility or liability with regard to the use of this map
 Date: June 13, 2005
 Creator: A. Rutland

